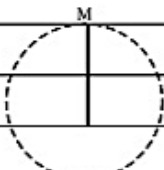
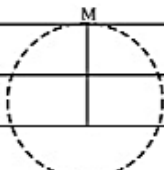
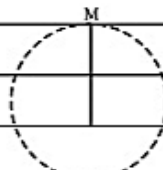
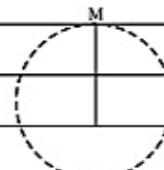


Date	DATE/DR POSIT	DATE/DR POSIT	DATE/DR POSIT	DATE/DR POSIT
	17 Jul 2018			
Body	Altair	Spica	Dubhe	
GMT	23:10:25			
IC	-0.4'	-0.4'	-0.4'	
D	-3.1'	-3.1'	-3.1'	
Sum	-3.5'	-3.5'	-3.5'	
hs	21° 29.3'	40° 1.1'	41° 33.4'	
ha	21° 25.8'	39° 57.6'	41° 29.9'	
Alt Corr	-2.5'	-1.2'	-1.1'	
Add'l Corr Moon HP/Corr	N/A	N/A	N/A	
Ho	21° 23.3'	39° 56.4'	41° 28.8'	
GHA (h)				
Incre (m/s)				
v/v Corr SHA				
Total GHA				
± 360°				
aw. (+E, -W)				
LHA				
Tab Dec				
d# / d cor				
True Dec				
a LAT Same Contrary				
Dec Inc / d				
Tens / DSD				
Units / DSD Corr				
Total Corr				
Hc (Tab)				
Hc (Comp)	21° 19.8'	39° 45.2'	41° 33.9'	
Ho	21° 23.3'	39° 56.4'	41° 28.8'	
a	3.5' toward	11.2' toward	5.1' away	
Z				
Zn	92.9°	214.1°	326.1°	
Fix Lat				
Long				
Fix Time				
Sounding				
Signature				

This area is used  
 ONLY when the  
 publications are used  
 to determine  
 Hc and azimuth.  
 Not used in  
 this module